


SHOSANBETSU

初山別

Hokkaido's North-West Outdoor Field Guide



Northwest Hokkaido Outdoor Field Guide

Welcome to Northwest Hokkaido! Our outdoor field invites you on a journey of self-discovery. Open yourself to nature, the atmosphere of the towns and the stimulation of meeting new people, and suddenly you will find new strength growing within. We hope this field guide will support you on your path to new resilience and inner strength.



Hokkaido Cycling Routes

Do you know about the communication site? The website "Hokkaido Cycling Routes" is a user-participation information and communication site that provides information on cycling route roads and surrounding facilities, weather information, and communication functions with cyclists. Would you like to help develop Hokkaido into a world-class cycling field together?



cycling route
Roman Kaido Shosanbetsu Route

If you've come this far! Rumoi.

Rumoi Region
1 city, 6 towns, 1 village +2 islands

Ororon Line Cycling Route & Campground Digital Stamp Rally

Just visit target spots to get stamps!

Event Period: 2025 (Reiwa 7) July 5 (Sat) - September 23 (Tue/Holiday)

Just visit target spots to get stamps!

Free participation, no registration required

www.rumoiclub.net/orosta/

Hokkaido's North-West Outdoor Field Guide

[Published/Edited by] Rumoi Tourism Federation Secretariat
077-0005 2-chome, Funaba-cho, Rumoi City, Hokkaido

Official Site: www.rumoiclub.net

Ororon Map Rumoi Edition - All 9 Types Download Version Available Here!

Maps of each town connect together!

From	To	Distance	Time
Teshio	Embetsu	19.3km	(approx. 22min)
Embetsu	Shosanbetsu	22.4km	(approx. 22min)
Shosanbetsu	Haboro	19.9km	(approx. 21min)
Haboro	Tomamae	7.4km	(approx. 8min)
Tomamae	Obira	32.3km	(approx. 33min)
Obira	Rumoi	13.7km	(approx. 20min)
Rumoi	Mashike	16.9km	(approx. 24min)

Check the detailed info!

Information on Tourism and Accommodations Shosanbetsu (official website)

Ororon Line Cycling Route

The road from Haboro to Shosanbetsu has a lot of hills so watch out for energy depletion. The gorgeous scenery along this stretch makes up for the lack of convenience stores and public restrooms. Climb one last steep hill after leaving Shosanbetsu and you will arrive at the Roadside Rest Area. Misakidai Park has a camping ground, hotel and even Japan's northernmost astronomical observatory so it's the perfect place to have a good rest before you head to the next town.

Check the detailed info!

Information on Tourism and Accommodations Shosanbetsu (official website)

Rental Bicycle Information

Shosanbetsu onsen hotel Misaki-no-Yu is the central facility of Misakidai Park. Please try out the electric and hybrid rental bicycles available there.

We Rent Bicycles
 Rental Fee (one ride)
 Electric 1,000 yen
 Hybrid 500 yen

Rental hours
 Rent-Return
 9 AM-5PM
 register at the front desk
 Shosanbetsu onsen hotel Misaki-no-Yu

Check the detailed info!

Information on Tourism and Accommodations Shosanbetsu (official website)

Campground / Cottage

Bungalows and an open camp area are available within Misakidai Park. This elevated campground offers a fabulous vista of the Konpira shrine gate floating in the Sea of Japan with Teuri and Yagishiri Islands on the horizon beyond. Get a closer look at outer space from the Shosanbetsu Observatory or treat yourself to the luxury of falling asleep under the stars.

Check the detailed info!

Information on Tourism and Accommodations Shosanbetsu (official website)

Park Golf

Misakidai Park area has a 994 meter-long 18-hole park golf course. Parking is free and fees are based on contributions. Relax and take in the ocean view from the hot spring outdoor-bathing-area after a day on the course.

Check the detailed info!

Information on Tourism and Accommodations Shosanbetsu (official website)

Auto-Camping Ground

The auto-camping ground within Misakidai area has both RV and standard car sites as well as open campsites. The center house has vending machines, multi-purpose restrooms and a rest area. First-time campers can take advantage of the convenient "empty-handed-camping" service where you can rent camping necessities.

Introducing Gourmet Camp Meals

Shosanbetsu/Northwest Hokkaido-style BBQ starts with Ume no Hoshi brand seafood. You can choose from the selection of local seafood at Umezawa Store. Original recipes are available for the shrimp soup stock, which is painstakingly made from dried sweet shrimp. An easy breakfast option is pancakes with Haskap berries, another local specialty.

recipe video (Food Appeal Set)

Haskap Pancake

Recipe video (Food Appeal Set)

Asian potatoes with sweet shrimp stock

Ororon Map Soya Area

Connect! Top bottom

he information provided is current as of July 2025. Please contact the Rumoi Tourism Federation for details.

route legend

- highway 232
- prefectural and municipal roads
- Ororon Line Cycling Route
- Ororon Line Cycling Route Shosanbetsu-Embetsu Route

Ororon Line Cycling Route detailed information

Shosanbetsu official website www.vill.shosanbetsu.lg.jp
Emergency evacuation centers

初山別村

Shosanbetsu Village



Ororon Map 3/8

to Chikubetsu, Haboro

dead-end

Higashiyama Orchard Park 11 km to Route 232 from here

Ariake Dam

Cherry Road (about 7km)

Famous Shosanbetsus...

Famous Shosanbetsu writer Miyamoto Yujin
Screenwriter and Director for many well-known movies.

- Shosanbetsu town started a LINE account!
- Shosanbetsu Elementary
 - Shosanbetsu Jr. High
 - Nature and Cultural Exchange Center
 - Fujimiheki Daycare
 - Elderly Welfare Center
 - Misaki Center
 - Toyosaki Elementary
 - Toyosakikan

You can purchase LINE stamps of local mascot Shosamaru.

Gifts and Souvenirs

Haskappu jam

Hoshiokoshi (puffed glutinous rice)

Shosanbetsu ice cream

puffer fish soba soup stock, puffer fish ramen soup stock

hasukappu juice drink

Delicious! Hasukappu ice cream

WI-FI is available on the premises

haskappu plain

Rest-house Tomoshihi
(closed on Tuesdays)

Roadside Rest Area Roman Kaido Shosanbetsu
24-hour restrooms and information corner

Okawa bridge

Furenbetsu river

JA Rumoi Shosanbetsu Office

Shosanbetsu Museum

Shosanbetsu Academy

Shosanbetsu ice cream is made here

Agricultural and Marine Research Facility

Shosanbetsu Sea cow fossil (related to dugong)

This pregnant sea cow fossil was the first ever found in Japan.

Kinkomanai RR bridge

Very little remains from this former railway.

Shosanbetsu Ski Area

Shosanbetsu Shrine

Shosanbetsu Jr. High

Shosanbetsu Elementary

Shosanbetsu Nature and Cultural Exchange Center

Former Site of the National Railway Haboro Line

Shosanbetsu Clinic

Rumoi Shinkin Bank

Community Center "Tsunagoya"

Shosanbetsu River

Shosanbetsu post office

Dental

fire station

Secretariat

Shosanbetsu Town Hall

Tenrikyo Seiko Church

Seiko Mart

Shosanbetsu fishing harbor

Hatsuuru fishing harbor

Northern Rumoi Fishermen's Coop

Pub Kurashu

police station

Takeda Automotive

Fisherman's Cooperative direct sales shop

Octopus is delicious here!

Teuri Island and Yagishiri Island line up at this point.

Yagishiri Island

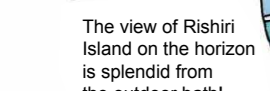
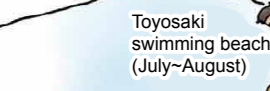
Teuri Island and

Street-lamps are designed with stars

Sea of Japan

Shosanbetsu is here

1 2 3 4 5 6 7 8



Scenic Byway Hokkaido Moeru Tenpoku Ororon Route

祭 Festival

- Star Festival (August)
 - observe the heavens
 - free use of the observatory, plastic bottle-rocket craft etc.
- Misaki Festival (early-August)
 - music shows etc.
 - fireworks
 - octopus relay

produced and printed by Rumoi Tourist Federation (FM Moeru)
Address: 077-0005 Hokkaido Rumoi Funaba-cho 2 chome
TEL: 0164-42-3871 2025(15th edition)

Download at "Hokkaido-no-Hidariue"
<https://www.rumoiclub.net>

Illustrations by Machiya Pass Studio